

ORDINANCE NO. 32-14 (Amended)

AN ORDINANCE TO PROVIDE REDISTRICTING IN COMPLIANCE WITH INDIANA CODE § 36-4-6-3, AND TO GIVE EFFECT TO WEST LAFAYETTE'S CHANGE FROM A THIRD CLASS CITY TO A SECOND CLASS CITY AS AUTHORIZED BY WEST LAFAYETTE ORDINANCE NO. 17-14 AND TO AMEND WEST LAFAYETTE ORDINANCE NO. 17-14 BY INSERTION

WHEREAS, on September 2, 2014, the Common Council of the City of West Lafayette passed Ordinance No. 17-14, which authorized changing the City of West Lafayette from a third class city to a second class city;

WHEREAS, pursuant to Ordinance No. 17-14, on January 1, 2016, the City Council of West Lafayette will increase from seven (7) members to nine (9) members, with six (6) members to be elected from districts, and three (3) members to be elected at large;

WHEREAS, Indiana Code § 36-4-6-3 requires the common council of a second class city to adopt an ordinance dividing the city into six (6) legislative districts which are composed of contiguous territory, are reasonably compact, do not cross precinct boundary lines subject to certain exceptions, contain as nearly as is possible, equal populations, and not cross a census block boundary line subject to certain exceptions; and

WHEREAS, the previously adopted Ordinance No. 17-14 requires that the City of West Lafayette take all other steps necessary to effectuate the change to a second class city; and

WHEREAS, in order to give it effect, it is necessary to amend Ordinance No. 17-14 by inserting the map and legal description of the six (6) new legislative districts of the City.

NOW THEREFORE be it ordained by the Common Council of the City of West Lafayette, Indiana that:

Section 1. The above recitals are incorporated herein by this reference as though fully set forth below.

Section 2. The City of West Lafayette Common Council does hereby establish that the City of West Lafayette, Indiana shall be divided into six (6) legislative districts as depicted and described on the attached exhibit, which shall amend Ordinance No. 17-14 by insertion thereof.

Section 3. Upon final passage, this Ordinance and all its attachments shall become attached and incorporated into Ordinance No. 17-14.

Section 4. This Ordinance shall not be construed as affecting the elected membership of the Common Council prior to its application in the election of 2015.

Section 5. Upon final passage, the City Clerk-Treasurer shall file a copy of this Ordinance with the Clerk of the circuit and superior courts of Tippecanoe County.

Severability Clause:


Should any section, paragraph, sentence, clause or phrase of this ordinance, or its application to any person or circumstance, be declared unconstitutional or otherwise invalid for any reason, or should any portion of this ordinance be preempted by state or federal law or regulation, such decision or preemption shall not affect the validity of the remaining portions of this ordinance or its application to other persons or circumstances.

INTRODUCED ON FIRST READING ON THE 6 DAY OF October, 2014.

MOTION TO ADOPT MADE BY COUNCILOR Keen, AND SECONDED BY COUNCILOR Burch.

DULY ORDAINED, PASSED, AND ADOPTED BY THE COMMON COUNCIL OF THE CITY OF WEST LAFAYETTE, INDIANA, ON THE 13 DAY OF October, 2014, HAVING BEEN PASSED BY A VOTE OF 7 IN FAVOR AND 0 OPPOSED, THE ROLL CALL VOTE BEING:

	AYE	NAY	ABSENT	ABSTAIN
Bunder	✓			
Burch	✓			
DeBoer	✓			
Dietrich	✓			
Hunt	✓			
Keen	✓			
Thomas	✓			




Presiding Officer

Attest:



Judith C. Rhodes, Clerk-Treasurer



PRESENTED BY ME TO THE MAYOR OF THE CITY OF WEST LAFAYETTE, INDIANA ON THE 15 DAY OF October, 2014, AT THE HOUR OF 8:30 A.M.



Judith C. Rhodes, Clerk-Treasurer

THIS ORDINANCE APPROVED AND SIGNED BY ME ON THE 15 DAY OF October, 2014, AT THE HOUR OF 9:30 A.M.



John R. Dennis, Mayor

Attest:

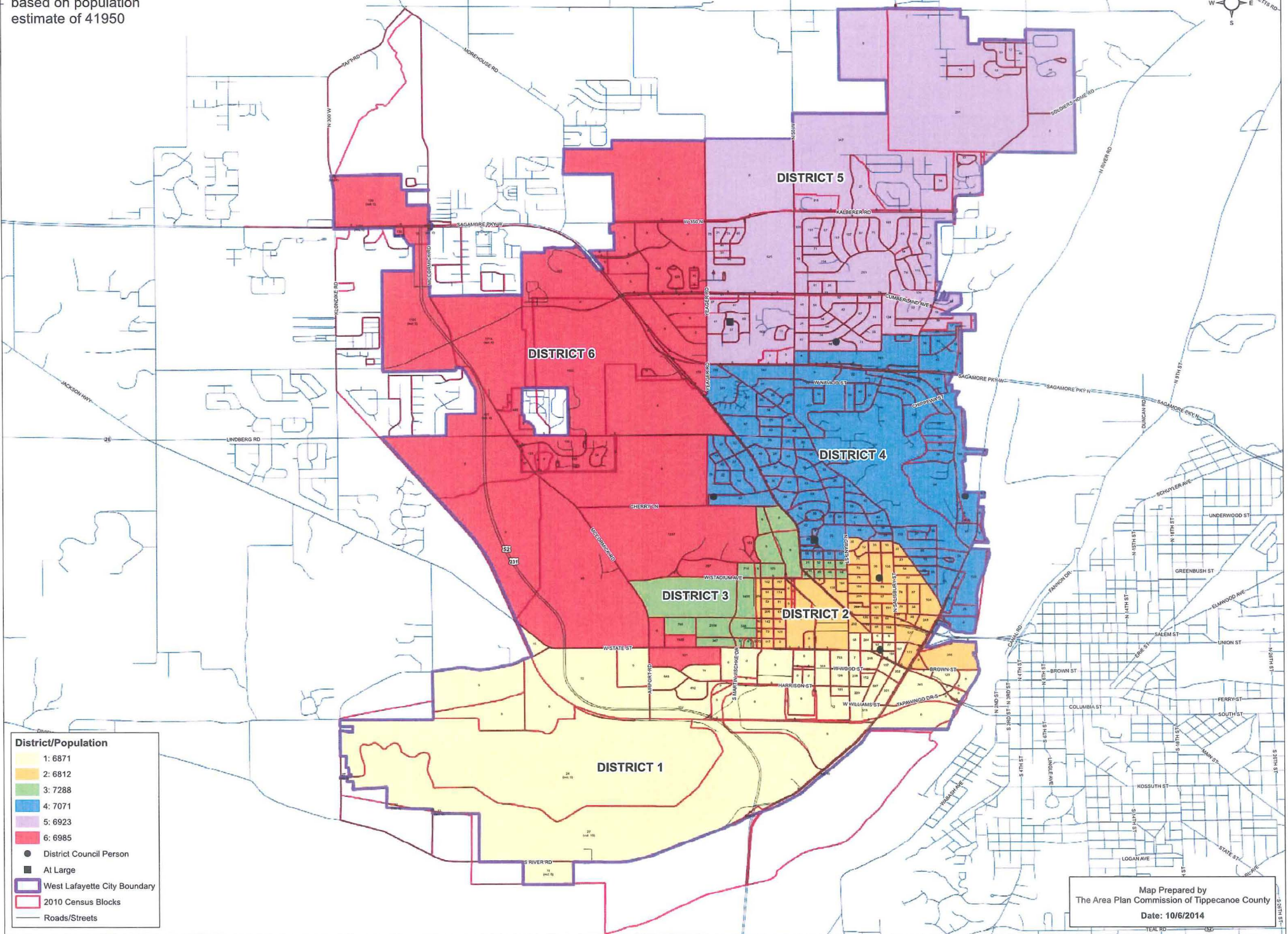


Judith C. Rhodes, Clerk-Treasurer



West Lafayette City Council Districts Final October 6, 2014

based on population estimate of 41950



District/Population	
	1: 6871
	2: 6812
	3: 7288
	4: 7071
	5: 6923
	6: 6985
	District Council Person
	At Large
	West Lafayette City Boundary
	2010 Census Blocks
	Roads/Streets

Map Prepared by
The Area Plan Commission of Tippecanoe County
Date: 10/6/2014

THE

Area Plan Commission

of TIPPECANOE COUNTY

20 NORTH 3RD STREET
LAFAYETTE, INDIANA 47901-1209

(765) 423-9242
(765) 423-9154 [FAX]
www.tippecanoe.in.gov/apc

SALLIE DELL FAHEY
EXECUTIVE DIRECTOR

DISTRICT 1

GEOID10_1	Census Block
181570055002014	Block 2014
181570055002005	Block 2005
181570055002002	Block 2002
181570106001042	Block 1042
181570106001039	Block 1039
181570055001007	Block 1007
181570055001006	Block 1006
181570055001017	Block 1017
181570105001006	Block 1006
181570055001020	Block 1020
181570054001038	Block 1038
181570055001003	Block 1003
181570055001000	Block 1000
181570055001001	Block 1001
181570055001025	Block 1025
181570055001015	Block 1015
181570106001041	Block 1041
181570054002020	Block 2020
181570055001010	Block 1010
181570106001007	Block 1007
181570106001008	Block 1008
181570055001014	Block 1014
181570055001009	Block 1009
181570105001000	Block 1000
181570055001022	Block 1022
181570055001023	Block 1023
181570055001021	Block 1021
181570055002010	Block 2010
181570055002011	Block 2011
181570106001040	Block 1040
181570054002017	Block 2017
181570055002000	Block 2000
181570054002019	Block 2019
181570055002004	Block 2004
181570054001043	Block 1043
181570055001008	Block 1008
181570055001002	Block 1002
181570106001005	Block 1005
181570055002001	Block 2001
181570054001014	Block 1014
181570055002009	Block 2009
181570054001016	Block 1016
181570054001030	Block 1030
181570105001003	Block 1003
181570106001010	Block 1010
181570055001005	Block 1005
181570055001011	Block 1011
181570105001005	Block 1005
181570106001036	Block 1036

*

* That portion of the census block located within the West Lafayette corporate boundary
Planning for Lafayette, West Lafayette, Dayton, Battle Ground, Clarks Hill and Tippecanoe County

181570054002018	Block 2018	
181570055001026	Block 1026	
181570105001004	Block 1004	
181570054001044	Block 1044	
181570055002007	Block 2007	
181570054001040	Block 1040	
181570054001041	Block 1041	
181570106001004	Block 1004	
181570055001018	Block 1018	
181570055001027	Block 1027	
181570055001024	Block 1024	
181570054002021	Block 2021	
181570055002006	Block 2006	
181570054001031	Block 1031	
181570055002003	Block 2003	
181570055001016	Block 1016	
181570055002008	Block 2008	
181570105001002	Block 1002	
181570055001013	Block 1013	
181570055001028	Block 1028	
181570054002016	Block 2016	
181570054001015	Block 1015	
181570055002012	Block 2012	
181570055001012	Block 1012	
181570055002013	Block 2013	
181570055001004	Block 1004	
181570106001009	Block 1009	*
181570106001006	Block 1006	
181570054001029	Block 1029	
181570106001038	Block 1038	
181570106001031	Block 1031	
181570106001032	Block 1032	
181570055001019	Block 1019	
181570106001009	Block 1009	*
181570106001026	Block 1026	
181570106001026	Block 1026	*
181570106001028	Block 1028	*
181570106001046	Block 1046	*
181570106001046	Block 1046	*
181570106001003	Block 1003	*

* That portion of the census block located within the West Lafayette corporate boundary
 Planning for Lafayette, West Lafayette, Dayton, Battle Ground, Clarks Hill and Tippecanoe County

DISTRICT 2

GEOID10_1	Census Block
181570053001008	Block 1008
181570054001032	Block 1032
181570054003024	Block 3024
181570053002006	Block 2006
181570054003015	Block 3015
181570054002005	Block 2005
181570054003025	Block 3025
181570054003002	Block 3002
181570054003001	Block 3001
181570054003018	Block 3018
181570054001024	Block 1024
181570054002004	Block 2004
181570054003013	Block 3013
181570054002006	Block 2006
181570054003005	Block 3005
181570054002001	Block 2001
181570053001009	Block 1009
181570053002021	Block 2021
181570053001025	Block 1025
181570054003006	Block 3006
181570054003021	Block 3021
181570054002012	Block 2012
181570054001010	Block 1010
181570054001004	Block 1004
181570053001026	Block 1026
181570054003016	Block 3016
181570054001005	Block 1005
181570054001037	Block 1037
181570053001027	Block 1027
181570053001017	Block 1017
181570054002013	Block 2013
181570053001012	Block 1012
181570054001011	Block 1011
181570054001012	Block 1012
181570053001016	Block 1016
181570054001002	Block 1002
181570054002009	Block 2009
181570054001000	Block 1000
181570054001019	Block 1019
181570053001023	Block 1023
181570054001020	Block 1020
181570053002005	Block 2005
181570054003020	Block 3020
181570054003012	Block 3012
181570054002000	Block 2000
181570053002024	Block 2024
181570054003014	Block 3014
181570054003019	Block 3019
181570054003023	Block 3023
181570053001011	Block 1011
181570054002011	Block 2011
181570053001024	Block 1024
181570054002014	Block 2014
181570053002007	Block 2007
181570053001007	Block 1007
181570054002015	Block 2015
181570054002008	Block 2008

* That portion of the census block located within the West Lafayette corporate boundary
 Planning for Lafayette, West Lafayette, Dayton, Battle Ground, Clarks Hill and Tippecanoe County

181570053001034	Block 1034
181570054001021	Block 1021
181570054001034	Block 1034
181570054001035	Block 1035
181570054001033	Block 1033
181570054001027	Block 1027
181570054003011	Block 3011
181570054002007	Block 2007
181570054001007	Block 1007
181570054001036	Block 1036
181570054001006	Block 1006
181570054001013	Block 1013
181570054003007	Block 3007
181570054003017	Block 3017
181570054002010	Block 2010
181570054001001	Block 1001
181570054001008	Block 1008
181570053001010	Block 1010
181570054003010	Block 3010
181570054003000	Block 3000
181570054003003	Block 3003
181570054003009	Block 3009
181570054003022	Block 3022
181570054002003	Block 2003
181570054002002	Block 2002
181570054003004	Block 3004
181570054003008	Block 3008
181570053002023	Block 2023
181570054001003	Block 1003
181570054001042	Block 1042

* That portion of the census block located within the West Lafayette corporate boundary
Planning for Lafayette, West Lafayette, Dayton, Battle Ground, Clarks Hill and Tippecanoe County

DISTRICT 3

GEOID10_1	Census Block
181570103001016	Block 1016
181570104001003	Block 1003
181570103001009	Block 1009
181570103001006	Block 1006
181570104001010	Block 1010
181570103001019	Block 1019
181570103001002	Block 1002
181570053002019	Block 2019
181570104001000	Block 1000
181570104001006	Block 1006
181570053002015	Block 2015
181570103001000	Block 1000
181570053002022	Block 2022
181570103001015	Block 1015
181570104001001	Block 1001
181570103001013	Block 1013
181570103001020	Block 1020
181570103001014	Block 1014
181570104001004	Block 1004
181570053002017	Block 2017
181570053002018	Block 2018
181570053002016	Block 2016
181570103001018	Block 1018
181570103001017	Block 1017
181570104001007	Block 1007
181570104001005	Block 1005
181570103001008	Block 1008
181570103001012	Block 1012
181570103001011	Block 1011
181570103001021	Block 1021
181570103001001	Block 1001
181570103001010	Block 1010
181570104001002	Block 1002
181570053002014	Block 2014
181570053002020	Block 2020

* That portion of the census block located within the West Lafayette corporate boundary
 Planning for Lafayette, West Lafayette, Dayton, Battle Ground, Clarks Hill and Tippecanoe County

DISTRICT 4

GEOID10_1	Census Block
181570051022022	Block 2022
181570052003027	Block 3027
181570053001021	Block 1021
181570053001015	Block 1015
181570102044025	Block 4025
181570051023013	Block 3013
181570052004001	Block 4001
181570052004015	Block 4015
181570052001002	Block 1002
181570102043027	Block 3027
181570052002004	Block 2004
181570052003004	Block 3004
181570052003001	Block 3001
181570052001003	Block 1003
181570052003000	Block 3000
181570052001009	Block 1009
181570052001012	Block 1012
181570052001014	Block 1014
181570052004030	Block 4030
181570051023021	Block 3021
181570102043024	Block 3024
181570052002002	Block 2002
181570051022031	Block 2031
181570051022024	Block 2024
181570052002001	Block 2001
181570052003032	Block 3032
181570053001018	Block 1018
181570051022020	Block 2020
181570102044024	Block 4024
181570102044026	Block 4026
181570052001007	Block 1007
181570052003025	Block 3025
181570052003009	Block 3009
181570102044002	Block 4002
181570052003028	Block 3028
181570052003022	Block 3022
181570052004020	Block 4020
181570053002011	Block 2011
181570052004022	Block 4022
181570051022029	Block 2029
181570051023011	Block 3011
181570051023023	Block 3023
181570052004010	Block 4010
181570052003010	Block 3010
181570053002001	Block 2001
181570053002009	Block 2009
181570052004011	Block 4011
181570052004021	Block 4021
181570052004012	Block 4012
181570053001004	Block 1004
181570052004017	Block 4017
181570052004018	Block 4018
181570052003014	Block 3014
181570052003024	Block 3024
181570052003030	Block 3030
181570053002012	Block 2012

* That portion of the census block located within the West Lafayette corporate boundary
 Planning for Lafayette, West Lafayette, Dayton, Battle Ground, Clarks Hill and Tippecanoe County

181570053002004	Block 2004
181570052004025	Block 4025
181570052004013	Block 4013
181570102043022	Block 3022
181570102044006	Block 4006
181570052003021	Block 3021
181570052003020	Block 3020
181570052003036	Block 3036
181570053001006	Block 1006
181570053001003	Block 1003
181570052004007	Block 4007
181570052003019	Block 3019
181570053002003	Block 2003
181570052003018	Block 3018
181570102044003	Block 4003
181570052002000	Block 2000
181570052001001	Block 1001
181570052001011	Block 1011
181570051022033	Block 2033
181570053001005	Block 1005
181570053001020	Block 1020
181570053001001	Block 1001
181570053001022	Block 1022
181570053001030	Block 1030
181570102044029	Block 4029
181570102044004	Block 4004
181570052003011	Block 3011
181570052003015	Block 3015
181570052003016	Block 3016
181570052003034	Block 3034
181570052003033	Block 3033
181570051022032	Block 2032
181570102044027	Block 4027
181570053002008	Block 2008
181570053002002	Block 2002
181570052003029	Block 3029
181570052004016	Block 4016
181570052004023	Block 4023
181570052003005	Block 3005
181570053001032	Block 1032
181570052001005	Block 1005
181570052003037	Block 3037
181570052004008	Block 4008
181570051023020	Block 3020
181570051022021	Block 2021
181570052003002	Block 3002
181570052001004	Block 1004
181570052003026	Block 3026
181570051022027	Block 2027
181570052004024	Block 4024
181570051023022	Block 3022
181570052002005	Block 2005
181570052003031	Block 3031
181570052004027	Block 4027
181570053002010	Block 2010
181570051023012	Block 3012
181570051022030	Block 2030
181570052003023	Block 3023
181570052004014	Block 4014
181570102044000	Block 4000
181570052001010	Block 1010

* That portion of the census block located within the West Lafayette corporate boundary
Planning for Lafayette, West Lafayette, Dayton, Battle Ground, Clarks Hill and Tippecanoe County

181570052001008	Block 1008
181570052001000	Block 1000
181570052001013	Block 1013
181570051023024	Block 3024
181570052004006	Block 4006
181570102044005	Block 4005
181570102044032	Block 4032
181570052003013	Block 3013
181570102044031	Block 4031
181570052003017	Block 3017
181570053002000	Block 2000
181570053001014	Block 1014
181570053001019	Block 1019
181570053001028	Block 1028
181570052004029	Block 4029
181570052003003	Block 3003
181570052001006	Block 1006
181570051022026	Block 2026
181570051022025	Block 2025
181570102044001	Block 4001
181570052004019	Block 4019
181570052003006	Block 3006
181570052003012	Block 3012
181570052003007	Block 3007
181570052003008	Block 3008
181570102044030	Block 4030
181570053002013	Block 2013
181570052003035	Block 3035
181570053001013	Block 1013
181570054001009	Block 1009

* That portion of the census block located within the West Lafayette corporate boundary
Planning for Lafayette, West Lafayette, Dayton, Battle Ground, Clarks Hill and Tippecanoe County

DISTRICT 5

GEOID10_1	Census Block
181570051011009	Block 1009
181570051022007	Block 2007
181570051011034	Block 1034
181570102033055	Block 3055
181570102033052	Block 3052
181570102033038	Block 3038
181570102033042	Block 3042
181570102033040	Block 3040
181570051021008	Block 1008
181570051021009	Block 1009
181570051021002	Block 1002
181570051022002	Block 2002
181570051021004	Block 1004
181570102033048	Block 3048
181570051011000	Block 1000
181570051022017	Block 2017
181570051022014	Block 2014
181570051022015	Block 2015
181570051022004	Block 2004
181570051012015	Block 2015
181570051022012	Block 2012
181570051021006	Block 1006
181570051021019	Block 1019
181570051021007	Block 1007
181570051011004	Block 1004
181570051021022	Block 1022
181570051022006	Block 2006
181570051011001	Block 1001
181570051011008	Block 1008
181570051011002	Block 1002
181570051021017	Block 1017
181570051022016	Block 2016
181570102033041	Block 3041
181570051022009	Block 2009
181570102033031	Block 3031
181570051022008	Block 2008
181570051023007	Block 3007
181570051011039	Block 1039
181570051021024	Block 1024
181570051011036	Block 1036
181570102033029	Block 3029
181570051022000	Block 2000
181570051012006	Block 2006
181570051021000	Block 1000
181570102033049	Block 3049
181570102033061	Block 3061
181570051022001	Block 2001
181570051011003	Block 1003
181570051012005	Block 2005
181570051021010	Block 1010
181570051011007	Block 1007
181570102033050	Block 3050
181570102033051	Block 3051
181570051012000	Block 2000
181570102033034	Block 3034
181570051023014	Block 3014
181570051023033	Block 3033

* That portion of the census block located within the West Lafayette corporate boundary
 Planning for Lafayette, West Lafayette, Dayton, Battle Ground, Clarks Hill and Tippecanoe County

181570051012004	Block 2004
181570051012016	Block 2016
181570051022019	Block 2019
181570051011035	Block 1035
181570051022013	Block 2013
181570051022028	Block 2028
181570051021003	Block 1003
181570102033059	Block 3059
181570051011006	Block 1006
181570102033054	Block 3054
181570051012014	Block 2014
181570102033060	Block 3060
181570051023008	Block 3008
181570102033030	Block 3030
181570102033062	Block 3062
181570051021023	Block 1023
181570102033053	Block 3053
181570051021018	Block 1018
181570051021005	Block 1005
181570051012001	Block 2001
181570051023009	Block 3009
181570051021016	Block 1016
181570051023017	Block 3017
181570051021012	Block 1012
181570051011005	Block 1005
181570051021011	Block 1011
181570051011010	Block 1010
181570102033035	Block 3035
181570102033036	Block 3036
181570102033063	Block 3063
181570051012013	Block 2013
181570051022010	Block 2010
181570051022011	Block 2011
181570051022018	Block 2018
181570051021014	Block 1014
181570051022005	Block 2005
181570102033013	Block 3013
181570102033046	Block 3046
181570051023016	Block 3016
181570102033028	Block 3028
181570102033032	Block 3032
181570051012002	Block 2002
181570051022003	Block 2003
181570051022023	Block 2023
181570051021013	Block 1013
181570051021015	Block 1015
181570051012017	Block 2017
181570102033033	Block 3033
181570102033039	Block 3039
181570051011038	Block 1038
181570051011037	Block 1037
181570051012003	Block 2003

* That portion of the census block located within the West Lafayette corporate boundary
Planning for Lafayette, West Lafayette, Dayton, Battle Ground, Clarks Hill and Tippecanoe County

DISTRICT 6

GEOID10_1	Census Block
181570102043009	Block 3009
181570102043017	Block 3017
181570102043006	Block 3006
181570051011012	Block 1012
181570102043007	Block 3007
181570102043010	Block 3010
181570051011023	Block 1023
181570102031015	Block 1015
181570051011027	Block 1027
181570102043021	Block 3021
181570102043002	Block 3002
181570051011011	Block 1011
181570051011028	Block 1028
181570102043030	Block 3030
181570102043008	Block 3008
181570051011046	Block 1046
181570103001003	Block 1003
181570102044021	Block 4021
181570102044020	Block 4020
181570051012011	Block 2011
181570102043012	Block 3012
181570102042000	Block 2000
181570102044019	Block 4019
181570102042023	Block 2023
181570102044023	Block 4023
181570102043026	Block 3026
181570051012012	Block 2012
181570102031016	Block 1016
181570051011030	Block 1030
181570104001009	Block 1009
181570051011040	Block 1040
181570051011042	Block 1042
181570102044022	Block 4022
181570103001005	Block 1005
181570102044009	Block 4009
181570102044011	Block 4011
181570102043018	Block 3018
181570051012008	Block 2008
181570102042022	Block 2022
181570102044007	Block 4007
181570102044033	Block 4033
181570102043000	Block 3000
181570102044015	Block 4015
181570102032022	Block 2022
181570102044012	Block 4012
181570102042019	Block 2019
181570051011029	Block 1029
181570052002003	Block 2003
181570105001001	Block 1001
181570103001007	Block 1007
181570051012009	Block 2009
181570102043016	Block 3016
181570051011022	Block 1022
181570102044028	Block 4028
181570051011031	Block 1031
181570051011013	Block 1013
181570102043011	Block 3011

*

* That portion of the census block located within the West Lafayette corporate boundary Planning for Lafayette, West Lafayette, Dayton, Battle Ground, Clarks Hill and Tippecanoe County

181570051011025	Block 1025	
181570051011043	Block 1043	
181570051011033	Block 1033	
181570102032017	Block 2017	
181570102044017	Block 4017	
181570104001008	Block 1008	
181570102043015	Block 3015	
181570051012010	Block 2010	
181570051011032	Block 1032	
181570051011020	Block 1020	
181570102043023	Block 3023	
181570102043025	Block 3025	
181570102042018	Block 2018	
181570051012007	Block 2007	
181570102044008	Block 4008	
181570102044014	Block 4014	
181570102043020	Block 3020	
181570051011026	Block 1026	
181570051011021	Block 1021	
181570102044013	Block 4013	
181570103001004	Block 1004	
181570102044010	Block 4010	
181570051011041	Block 1041	
181570051011024	Block 1024	
181570102044018	Block 4018	
181570102044016	Block 4016	
181570102031003	Block 1003	*
181570102031002	Block 1002	*
181570102042003	Block 2003	*
181570102042001	Block 2001	*
181570102042020	Block 2020	*
181570102043004	Block 3004	*
181570102032018	Block 2018	*
181570102032019	Block 2019	*

* That portion of the census block located within the West Lafayette corporate boundary
Planning for Lafayette, West Lafayette, Dayton, Battle Ground, Clarks Hill and Tippecanoe County