

**RESOLUTION NO. 10-16**

**A RESOLUTION TO REQUEST A LAND USE PLAN FOR THE US 231 CORRIDOR WITHIN THE CITY OF WEST LAFAYETTE**

WHEREAS, the City of West Lafayette did on February 19, 2014 record its annexation ordinance to annex certain land into the City of West Lafayette, some of which lies on both sides of relocated US 231, and

WHEREAS, the land use plan for the land annexed into the City of West Lafayette has not been updated since 1981, and

WHEREAS, the last Strategic Plan Update for the City of West Lafayette was completed in February 2010, and

WHEREAS, the area designated on the Map attached hereto as Exhibit A and dated November 20, 2015 represents the area to be included in the Land Use Plan for the US 231 Corridor

NOW THEREFORE, BE IT RESOLVED BY THE COMMON COUNCIL OF THE CITY OF WEST LAFAYETTE, INDIANA, AS FOLLOWS:

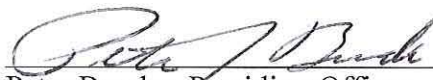
That the Common Council of the City of West Lafayette requests that the Area Plan Commission of Tippecanoe County direct its staff to study the US 231 corridor and surrounding land as shown in Exhibit A and create, with its residents, property owners, and city staff, first a Land Use Plan as an amendment to the Comprehensive Plan for Tippecanoe County, Indiana, and once adopted, a zoning map amendment, consistent with the principals of the Unified Zoning Ordinance, as a means of implementing that Plan, and that the Area Plan Commission, throughout these processes, hold appropriate public hearings to evaluate these proposed work products.

INTRODUCED ON FIRST READING ON THE 2 DAY OF May, 2016.

MOTION TO ADOPT MADE BY COUNCILOR Keen, AND SECONDED BY COUNCILOR DeBoer.

DULY RESOLVED, PASSED, AND ADOPTED BY THE COMMON COUNCIL OF THE CITY OF WEST LAFAYETTE, INDIANA, ON THE 2 DAY OF May, 2016, HAVING BEEN PASSED BY A VOTE OF 9 IN FAVOR AND 0 OPPOSED, THE ROLL CALL VOTE BEING:

	AYE	NAY	ABSENT	ABSTAIN
Bunder	✓			
DeBoer	✓			
Dietrich	✓			
Jha	✓			
Keen	✓			
Leverenz	✓			
Sanders	✓			
Thomas	✓			
Wang	✓			

  
 Peter Bunder, Presiding Officer


Attest:

  
 Sana G. Booker, Clerk


PRESENTED BY ME TO THE MAYOR OF THE CITY OF WEST LAFAYETTE, INDIANA ON THE  
4 DAY OF May, 2016.

  
 Sana G. Booker, Clerk

THIS RESOLUTION APPROVED AND SIGNED BY ME ON THE 5 DAY OF  
May, 2016.

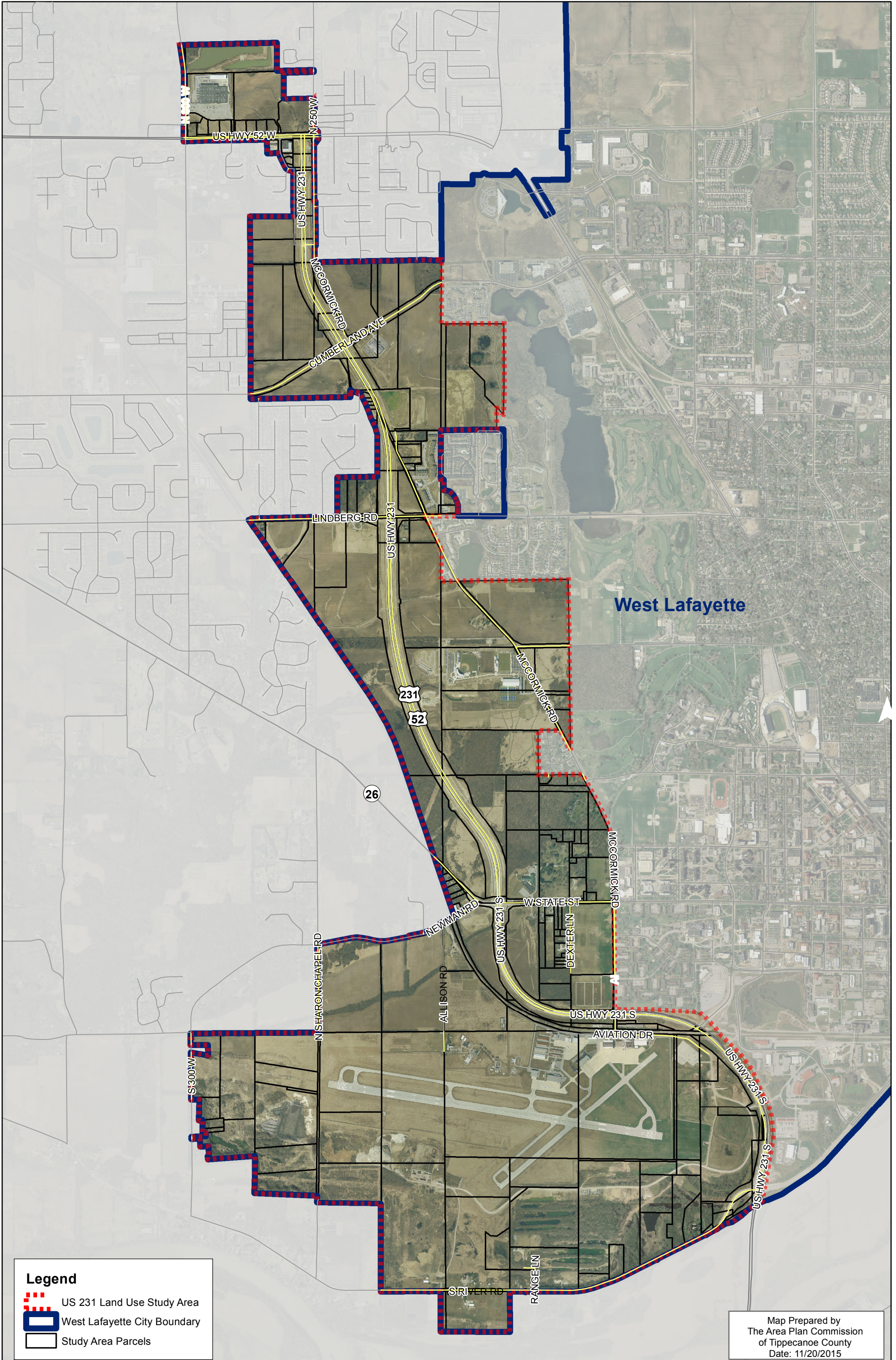
  
 John R. Dennis, Mayor

Attest:




  
 Sana G. Booker, Clerk



# US 231 Corridor Land Use Plan Study Area



**Legend**

-  US 231 Land Use Study Area
-  West Lafayette City Boundary
-  Study Area Parcels

Map Prepared by  
The Area Plan Commission  
of Tippecanoe County  
Date: 11/20/2015