

ORDINANCE NO. 10-18

TO AMEND CERTAIN PORTIONS OF THE UNIFIED ZONING ORDINANCE OF TIPPECANOE COUNTY, INDIANA, DESIGNATING THE TIME WHEN THE SAME SHALL TAKE EFFECT.

BE IT ORDAINED BY THE COMMON COUNCIL OF THE CITY OF WEST LAFAYETTE, INDIANA, THAT ORDINANCE NO. 32-97 IS HEREBY AMENDED AS FOLLOWS:

Section 1: Ordinance No. 32-97 of the City of West Lafayette, Indiana, is hereby amended to rezone the following described real estate, to wit:

See Attached Legal Description

Section 2: Said real estate is hereby rezoned as follows:

FROM: **PDMX** district
TO: **PDMX** district

Section 3: This ordinance shall be in full force and effect from and after its passage and signing by the Mayor.

INTRODUCED ON FIRST READING ON THE 7 DAY OF May, 2018.


MOTION TO ADOPT MADE BY COUNCILOR Jones, AND SECONDED BY COUNCILOR DeBoer.

DULY ORDAINED, PASSED, AND ADOPTED BY THE COMMON COUNCIL OF THE CITY OF WEST LAFAYETTE, INDIANA, ON THE 7 DAY OF May, 2018, HAVING BEEN PASSED BY A VOTE OF 6 IN FAVOR AND 0 OPPOSED, THE ROLL CALL VOTE BEING:

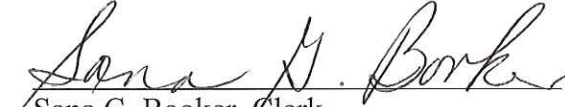
	AYE	NAY	ABSENT	ABSTAIN
Bunder	✓			
DeBoer	✓			
Dietrich	✓			
Jones	✓			
Keen			✓	
Leverenz	✓			
Sanders			✓	
Thomas	✓			
Wang			✓	


Peter Bunder, Presiding Officer


Attest:


Sana G. Booker, Clerk

PRESENTED BY ME TO THE MAYOR OF THE CITY OF WEST LAFAYETTE, INDIANA ON
THE 9 DAY OF May, 2018.


Sana G. Booker, Clerk

THIS ORDINANCE APPROVED AND SIGNED BY ME ON THE 9 DAY OF
May, 2018.


John R. Dennis, Mayor

Attest:


Sana G. Booker, Clerk

Ordinance No. 10-18
Legal Description

113 W. Northwestern Ave.

Lot Numbered One (1) in Andrew's Addition to the Town of Chauncey, now West Lafayette, Indiana as platted upon a part of the East half of the North East Quarter of Section Nineteen (19) in Township Twenty three (23) North, Range Four (4) West.

ALSO

304 W. State Street

All of Lot Numbered Two (2) in Andrew's Addition to Chauncey, now City of West Lafayette, Indiana, EXCEPT ten and nine tenths (10.9) feet of even width off of the entire West side thereof, as platted upon a part of the East half of the North East Quarter of Section Nineteen (19) in Township Twenty-three (23) North, Range Four (4) West.