

RESOLUTION NO. 08-2023

**A RESOLUTION AMENDING ORDINANCE NO. 34-22 (AMENDED)
AND RATIFYING REDISTRICTING PLAN FOR CITY COUNCIL DISTRICTS**

WHEREAS, this Council passed Ordinance 34-22 (Amended) An Ordinance To Amend West Lafayette City Code Chapter 2 Concerning The Designation Of Council Districts on December 5, 2022 which designated new Council Districts as required by Indiana Code Sec. 36-4-6-3 due to the 2020 federal census; and

WHEREAS, in consultation with the Tippecanoe County Election Board, certain adjustments are required to Ordinance No. 34-22 (Amended) which will decrease the number of split precincts and thereby improve the accuracy, efficiency, and convenience of the electoral system and the citizens' voting experience; and

WHEREAS, the adjustments which are required will preserve the intent and maintain the purpose and effect of Ordinance No. 34-22 (Amended); and

WHEREAS, the adjustments which are required have been approved by the Tippecanoe County Election Board and have been submitted to the Indiana State Election Commission by the requisite deadline of January 17, 2023.

THEREFORE, BE IT RESOLVED BY THE COMMON COUNCIL OF THE CITY OF WEST LAFAYETTE that Ordinance No. 34-22 (Amended) An Ordinance To Amend West Lafayette City Code Chapter 2 Concerning The Designation Of Council Districts is amended by substituting the attached Exhibit A in complete replacement and substitution for Section 1 of Ordinance No. 34-22 (Amended).


FURTHER, the attached Exhibit A is approved and ratified as the City of West Lafayette Common Council's complete and correct submission of Council Districts and Precincts to the Tippecanoe County Election Board and the Indiana State Election Board with an effective date of January 11, 2023.

INTRODUCED ON FIRST READING ON THE 6 DAY OF February, 2023.

MOTION TO ADOPT MADE BY COUNCILOR DeBoer, AND SECONDED BY COUNCILOR Thomas.

DULY ORDAINED, PASSED, AND ADOPTED BY THE COMMON COUNCIL OF THE CITY OF WEST LAFAYETTE, INDIANA, ON THE 6 DAY OF February, 2023, HAVING BEEN PASSED BY A VOTE OF 8 IN FAVOR AND 0 OPPOSED, THE ROLL CALL VOTE BEING:

	AYE	NAY	ABSENT	ABSTAIN
Blanco	✓			
Brown	✓			
Bunder	✓			
DeBoer	✓			
Hardesty	✓			
Leverenz			✓	
Parker	✓			
Sanders	✓			
Thomas	✓			


Peter Bunder, Presiding Officer

Attest:

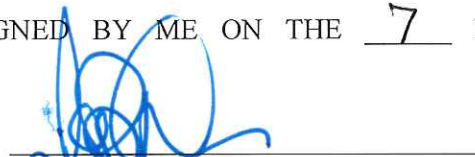

Sana G. Booker, Clerk



PRESENTED BY ME TO THE MAYOR OF THE CITY OF WEST LAFAYETTE, INDIANA ON THE 7 DAY OF February, 2023.


Sana G. Booker, Clerk

THIS ORDINANCE APPROVED AND SIGNED BY ME ON THE 7 DAY OF February, 2023.


John R. Dennis, Mayor

Attest:


Sana G. Booker, Clerk



EXHIBIT A

Section 1. Section 2-24 of the West Lafayette City Code be amended as follows:

(a) District 1 Census Block

BLOCKID	DISTRICT
181570054012032	1
181570054012030	1
181570054012031	1
181570054012026	1
181570055001023	1
181570055001002	1
181570055001022	1
181570055001015	1
181570055001020	1
181570055001021	1
181570055001001	1
181570055001018	1
181570055001007	1
181570055001019	1
181570055001000	1
181570055001016	1
181570055001017	1
181570055001006	1
181570054011009	1
181570054011006	1
181570054011010	1
181570054011007	1
181570054011008	1
181570055004002	1
181570055004003	1
181570055004000	1
181570055004001	1
181570055004005	1
181570055004004	1
181570055002002	1
181570055002003	1
181570055002001	1
181570055002000	1
181570054022017	1

181570054022014	1
181570054022018	1
181570054022012	1
181570054022006	1
181570054022010	1
181570054022011	1
181570054022003	1
181570054022009	1
181570054022013	1
181570054022008	1
181570054022005	1
181570054022007	1
181570054022019	1
181570055003001	1
181570055003002	1
181570055003000	1

(b) District 2 Census Block

BLOCKID	DISTRICT
181570054012024	2
181570054012025	2
181570054012023	2
181570054012018	2
181570054012019	2
181570054012010	2
181570054012008	2
181570054012029	2
181570054012005	2
181570054012004	2
181570054012009	2
181570054012027	2
181570054012001	2
181570054012003	2
181570054012002	2
181570054012006	2
181570054012000	2
181570054012028	2
181570112001026	2
181570112001025	2
181570112001011	2

181570112001018	2
181570112001007	2
181570112001013	2
181570112001003	2
181570112001004	2
181570112001008	2
181570112001015	2
181570112001010	2
181570112001006	2
181570112001009	2
181570112001014	2
181570112001016	2
181570112001024	2
181570112001012	2
181570112001021	2
181570112001019	2
181570112001023	2
181570112001022	2
181570112001017	2
181570112001005	2
181570055001003	2
181570054011001	2
181570054011005	2
181570054011004	2
181570054011002	2
181570054011000	2
181570054011003	2
181570052004011	2
181570052004019	2
181570052004012	2
181570112002004	2
181570112002023	2
181570112002020	2
181570112002000	2
181570112002014	2
181570112002013	2
181570112002008	2
181570112002007	2
181570112002009	2
181570112002006	2
181570112002022	2

181570112002016	2
181570112002018	2
181570112002001	2
181570112002015	2
181570112002012	2
181570112002003	2
181570112002017	2
181570112002002	2
181570112002010	2
181570112002005	2
181570112002019	2
181570112002021	2
181570112002011	2
181570102083012	2
181570102083017	2
181570102083000	2
181570102083011	2
181570104004001	2
181570104004006	2
181570104004008	2
181570104004009	2
181570104004000	2
181570104004007	2
181570054022002	2
181570052003032	2
181570052003014	2
181570052003023	2
181570052003030	2
181570052003028	2
181570052003029	2
181570052003013	2
181570052003025	2
181570052003026	2
181570052003012	2
181570052003016	2
181570052003018	2
181570052003031	2
181570052003011	2
181570052003008	2
181570052003010	2
181570052003009	2

181570052003015	2
181570052003017	2
181570052003024	2
181570052003022	2
181570052003021	2
181570052003033	2
181570052003019	2
181570052003020	2
181570052003027	2
181570052003007	2
181570054021002	2
181570054021006	2
181570054021003	2
181570054021005	2
181570054021000	2
181570054021004	2
181570054021001	2

(c) District 3 Census Block

BLOCKID	DISTRICT
181570105001002	3
181570105001001	3
181570105001000	3
181570105001007	3
181570055001014	3
181570055001010	3
181570055001005	3
181570055001013	3
181570055001012	3
181570055001004	3
181570055001011	3
181570104002002	3
181570104002004	3
181570104003001	3
181570104003000	3
181570104004003	3
181570104004004	3
181570104004002	3
181570104004005	3
181570104001001	3

181570104001002	3
181570104001000	3
181570105002000	3

(d) District 4 Census Block

BLOCKID	DISTRICT
181570112001001	4
181570052004013	4
181570052004010	4
181570052004015	4
181570052004018	4
181570052004002	4
181570052004008	4
181570052004006	4
181570052004014	4
181570052004009	4
181570052004005	4
181570052004017	4
181570051022023	4
181570051022028	4
181570051022027	4
181570051022029	4
181570051022030	4
181570051022020	4
181570051022024	4
181570051022022	4
181570051022025	4
181570102084001	4
181570102084010	4
181570102084007	4
181570102084000	4
181570102084009	4
181570102084008	4
181570102084005	4
181570102084004	4
181570102084006	4
181570102084003	4
181570102083014	4
181570102083001	4
181570102083018	4

181570102083013	4
181570102083006	4
181570102083004	4
181570102083005	4
181570102083016	4
181570102083003	4
181570102083002	4
181570102083015	4
181570052002000	4
181570052002002	4
181570052002004	4
181570052002001	4
181570052002003	4
181570052001008	4
181570052001003	4
181570052001012	4
181570052001011	4
181570052001004	4
181570052001000	4
181570052001002	4
181570052001001	4
181570052001005	4
181570052001006	4
181570052001009	4
181570052001010	4
181570052001007	4
181570052003003	4
181570052003000	4
181570052003004	4
181570052003006	4
181570052003001	4
181570052003002	4
181570052003005	4
181570051023010	4
181570051023006	4
181570051023007	4
181570051023012	4
181570051023011	4
181570051012016	4
181570051012003	4
181570051012011	4

181570051012010	4
181570051012007	4
181570051012012	4
181570051012018	4
181570051012017	4
181570051012001	4
181570051012005	4
181570051012019	4
181570051012013	4
181570051012008	4
181570051012014	4
181570051012000	4
181570051012006	4
181570051012004	4
181570051012002	4
181570051012015	4
181570051012009	4

(e) District 5 Census Block

BLOCKID	DISTRICT
181570051011026	5
181570051011009	5
181570051011001	5
181570051011019	5
181570051011006	5
181570051011003	5
181570051011020	5
181570051011021	5
181570051011000	5
181570051011008	5
181570051011010	5
181570051011017	5
181570051011005	5
181570051011025	5
181570051011022	5
181570051011004	5
181570051011007	5
181570051011002	5
181570051011016	5
181570051011018	5

181570051022008	5
181570051022016	5
181570051022031	5
181570051022007	5
181570051022006	5
181570051022018	5
181570051022002	5
181570051022004	5
181570051022014	5
181570051022013	5
181570051022000	5
181570051022012	5
181570051022017	5
181570051022009	5
181570051022010	5
181570051022015	5
181570051022021	5
181570051022005	5
181570051022003	5
181570051022001	5
181570051022011	5
181570051022026	5
181570051022019	5
181570051021018	5
181570051021012	5
181570051021017	5
181570051021000	5
181570051021006	5
181570051021010	5
181570051021003	5
181570051021013	5
181570051021004	5
181570051021009	5
181570051021016	5
181570051021014	5
181570051021005	5
181570051021008	5
181570051021015	5
181570051021002	5
181570051021011	5
181570051021007	5

181570102071040	5
181570102071033	5
181570102071042	5
181570102071045	5
181570102071039	5
181570102071060	5
181570102071041	5
181570102071035	5
181570102071036	5
181570102071037	5
181570102071058	5
181570102071020	5
181570102071046	5
181570102071050	5
181570102071025	5
181570102071053	5
181570102071021	5
181570102071051	5
181570102071038	5
181570102071043	5
181570102071052	5
181570102071023	5
181570102071024	5
181570102071059	5
181570102071032	5
181570102071054	5
181570102071019	5
181570102071034	5
181570102071018	5
181570051023005	5
181570051023004	5
181570102063017	5
181570102063016	5

(f) District 6 Census Block

BLOCKID	DISTRICT
181570054012011	6
181570054012007	6
181570054012021	6
181570054012020	6

181570054012015	6
181570054012012	6
181570054012016	6
181570054012022	6
181570054012013	6
181570054012017	6
181570054012014	6
181570105001003	6
181570105001010	6
181570105001011	6
181570105001009	6
181570105001006	6
181570105001005	6
181570105001008	6
181570105001004	6
181570102091013	6
181570102091025	6
181570102091005	6
181570102091009	6
181570102091001	6
181570102091011	6
181570102091026	6
181570102091002	6
181570102091012	6
181570102091003	6
181570102091014	6
181570102091015	6
181570102091010	6
181570102091004	6
181570102091000	6
181570102091018	6
181570055001024	6
181570055001009	6
181570055001008	6
181570055001025	6
181570104002000	6
181570104002001	6
181570104002003	6
181570104002005	6
181570104002006	6
181570104002007	6

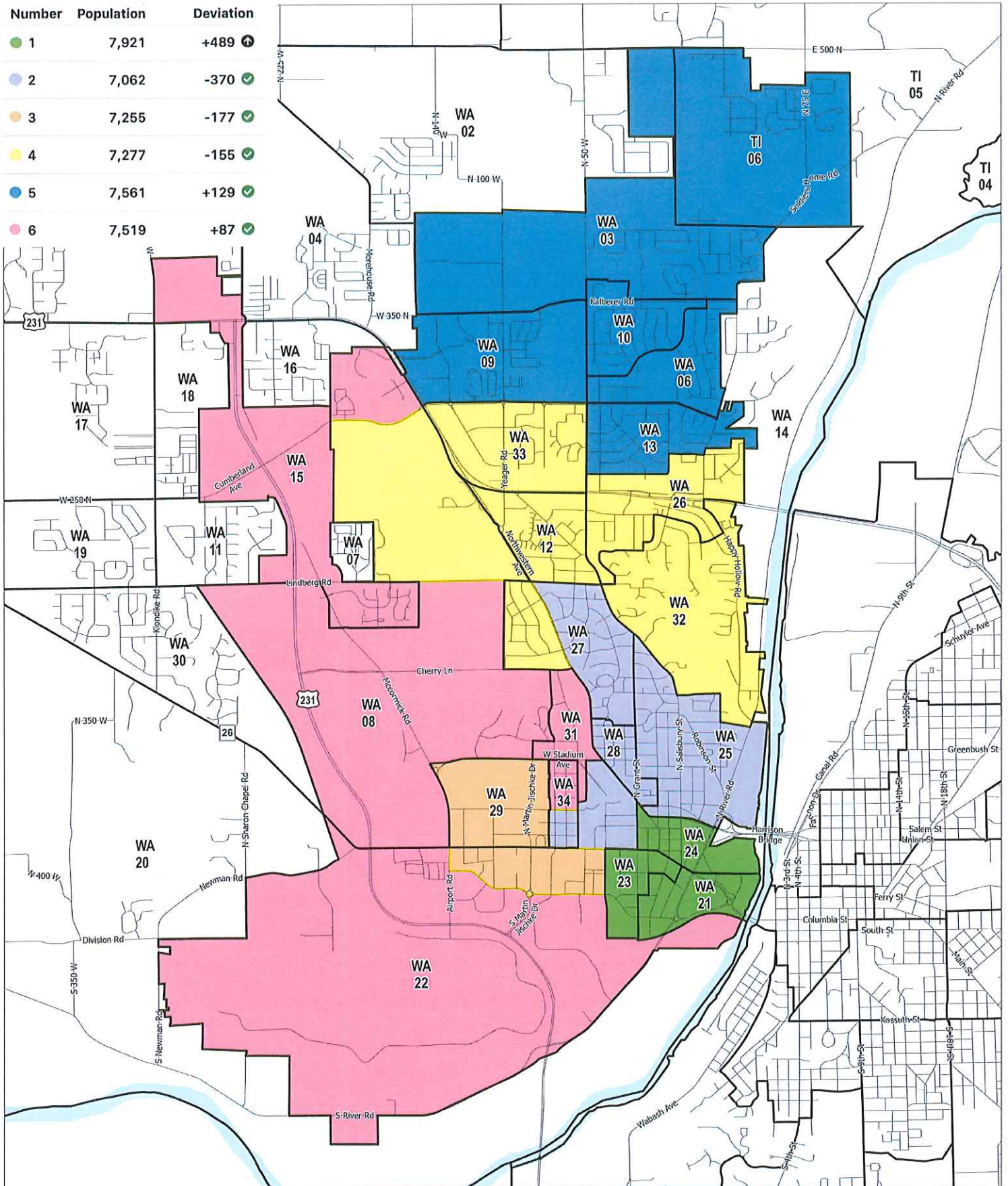
181570102084002	6
181570106001027	6
181570106001006	6
181570106001052	6
181570106001036	6
181570106001047	6
181570106001011	6
181570106001030	6
181570106001002	6
181570106001028	6
181570106001051	6
181570106001023	6
181570106001025	6
181570106001050	6
181570106001053	6
181570106001007	6
181570106001024	6
181570106001005	6
181570106001026	6
181570106001003	6
181570106001004	6
181570106001046	6
181570106001029	6
181570102083009	6
181570102083010	6
181570102083019	6
181570102083007	6
181570102083008	6
181570102061014	6
181570102061005	6
181570102061006	6
181570102061015	6
181570102092000	6
181570102092015	6
181570102092002	6
181570102092016	6
181570102092001	6
181570102062006	6
181570102081009	6
181570102081016	6
181570102081008	6

181570102081011	6
181570102081013	6
181570102081017	6
181570102081012	6
181570102081010	6
181570102081021	6
181570102081018	6
181570102082011	6
181570102082000	6
181570102082010	6
181570112003004	6
181570112003000	6
181570112003002	6
181570112003006	6
181570112003010	6
181570112003005	6
181570112003001	6
181570112003009	6
181570112003013	6
181570112003007	6
181570112003012	6
181570112003008	6
181570112003011	6
181570112003003	6
181570112004003	6
181570112004002	6
181570112004000	6
181570112004001	6

Attached hereto is a map depicting the Districts specified above which map also includes a voter total for each District.

West Lafayette City Council Districts 2023 Map

Number	Population	Deviation
1	7,921	+489 ⚠️
2	7,062	-370 ✅
3	7,255	-177 ✅
4	7,277	-155 ✅
5	7,561	+129 ✅
6	7,519	+87 ✅



District 1
 District 3
 District 5
 Voting Precincts

District 2
 District 4
 District 6

